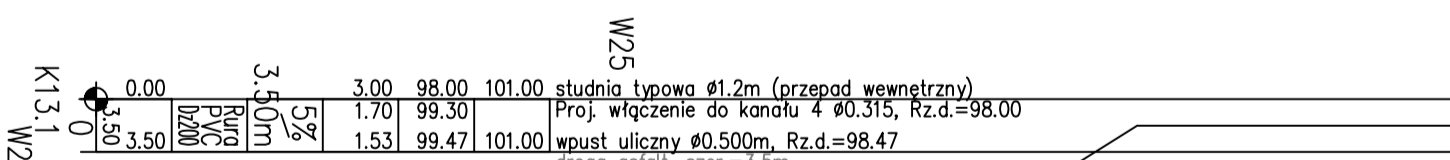
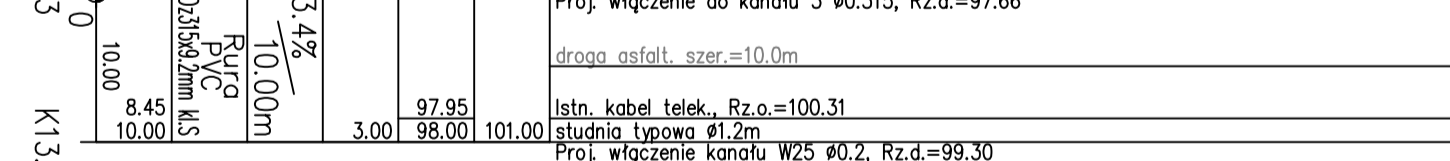
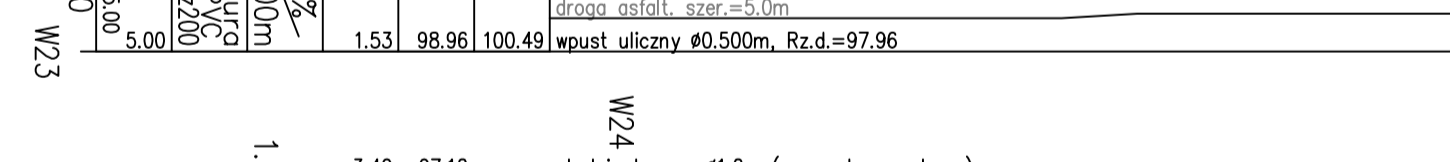
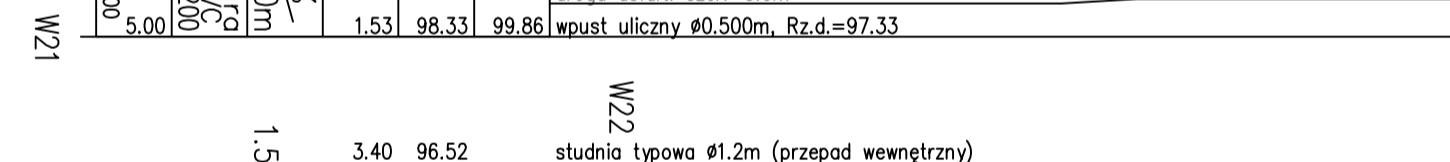
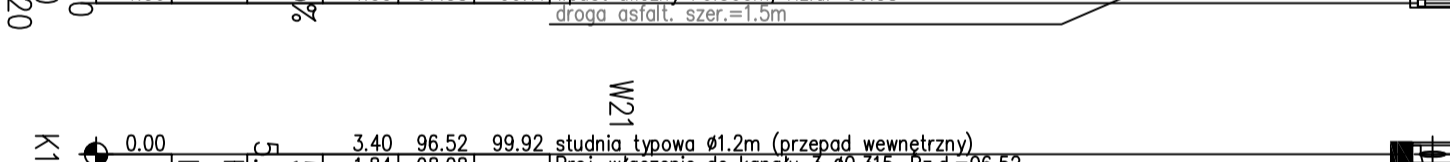
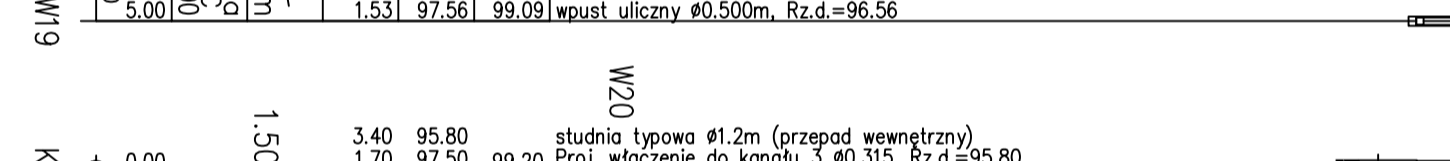
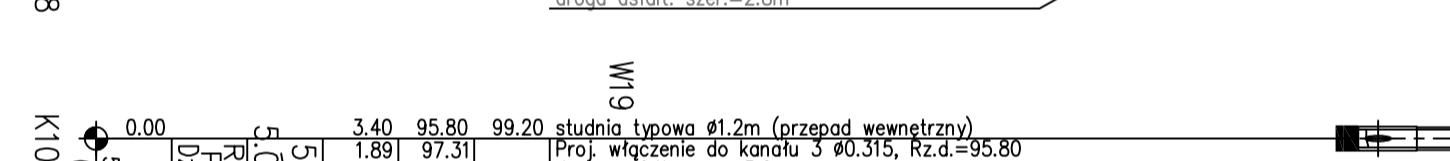
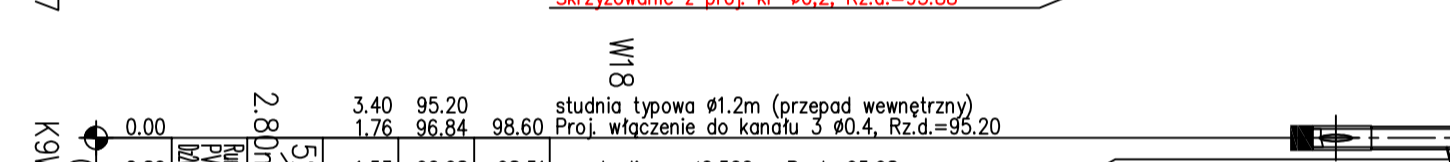
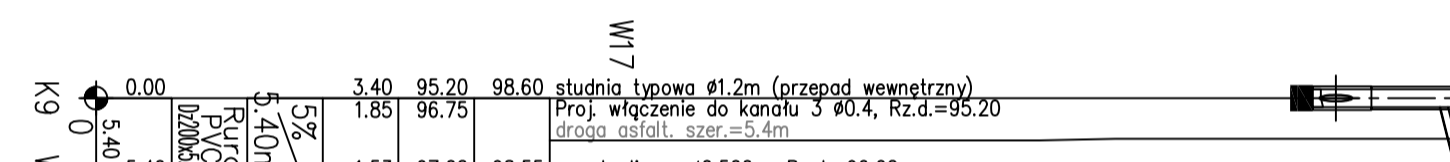
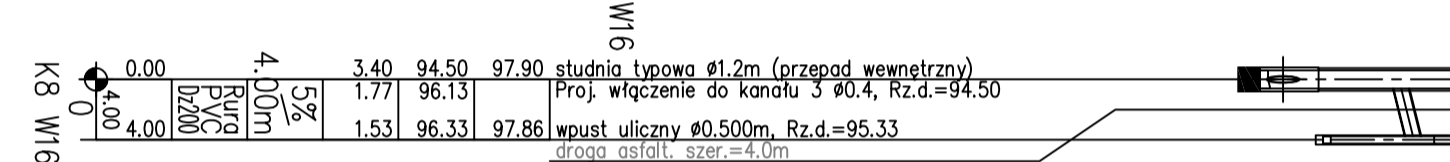
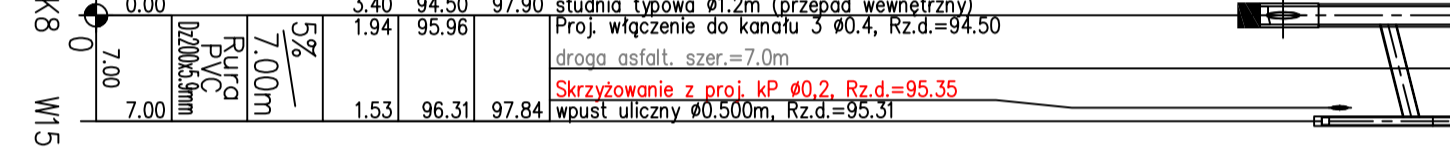
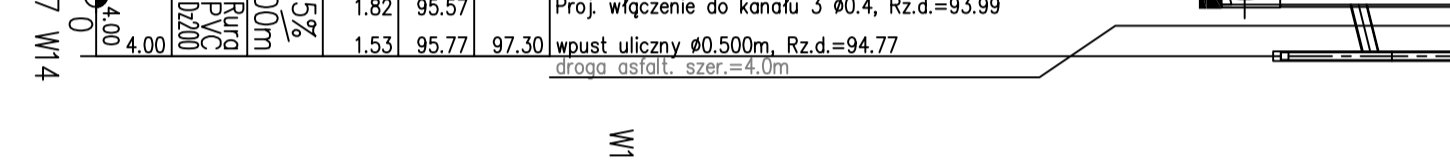
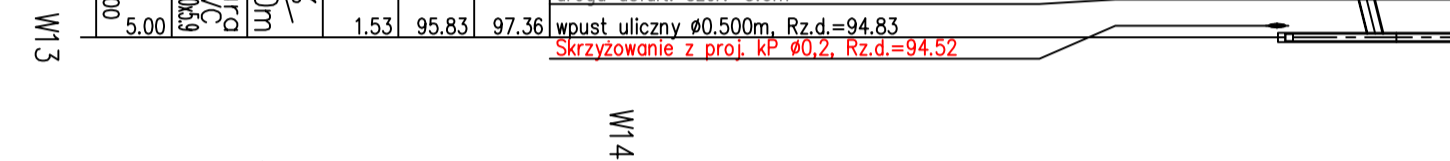
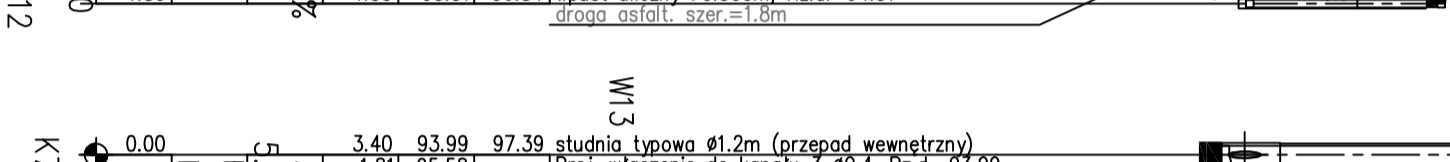
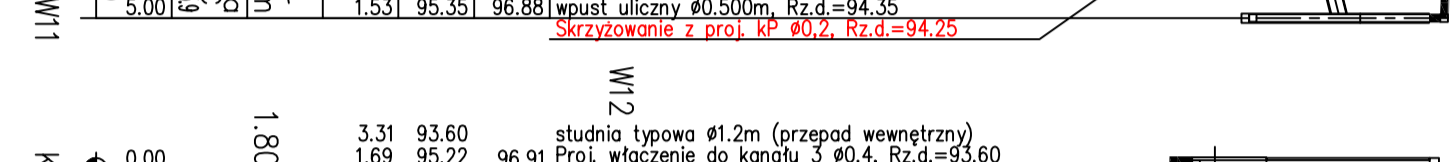
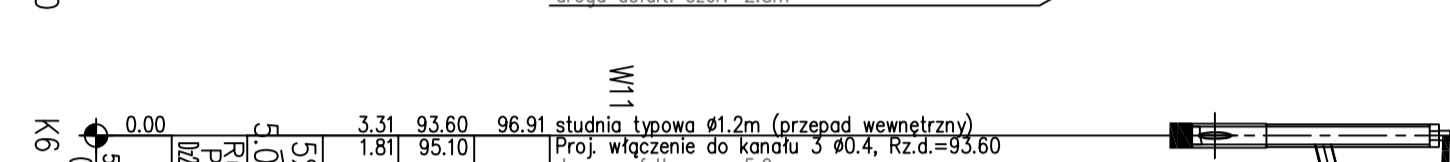
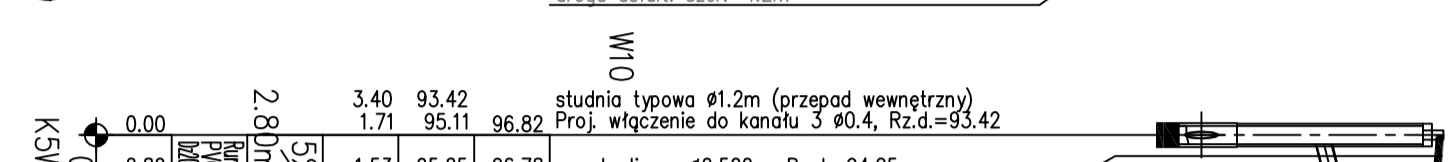
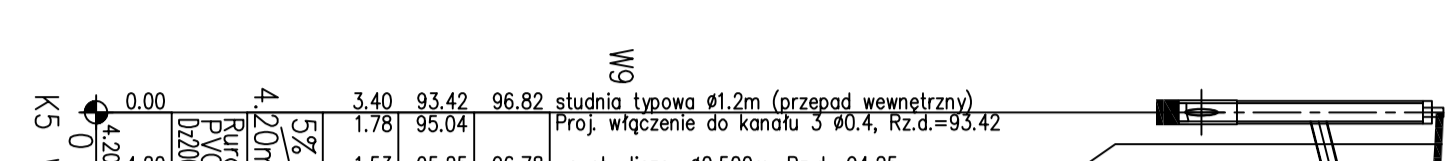
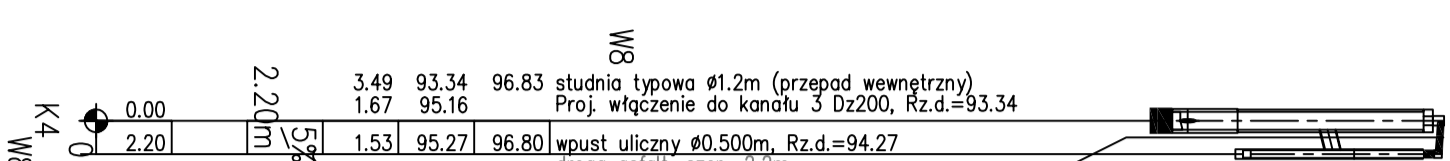
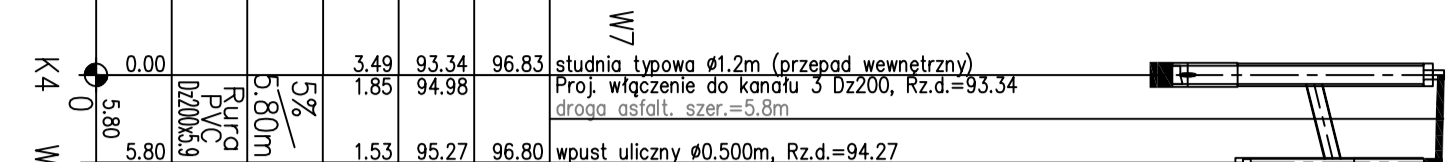
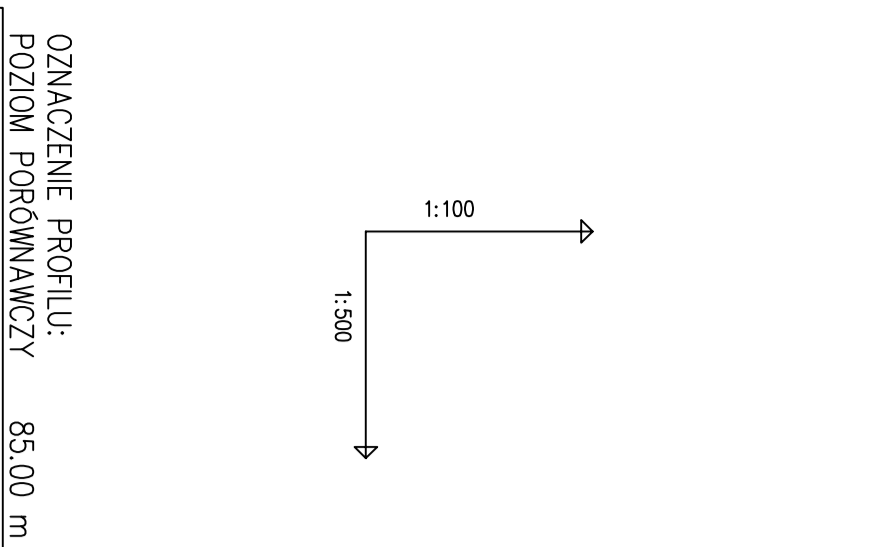


ODLEGŁOŚCI					
ŚREDNICA, MATERIAŁ	5.80m	Pura PVC	Dz200x5.9		
SPADKI, DŁUGOŚCI	5.80m	5%			
ZAGŁĘBIENIE DNA WYKOPU	3.49	93.34	96.83		
RZĘDNA DNA KANAŁU	1.85	94.98			
RZĘDNA TERENU ISTN.	1.53	95.27	96.80		



INWESTOR: ZARZĄD DRÓG POWIATOWYCH w PIASECZNYM 05-500 Piaseczno, ul. Elektryczna 4	
BRANŻA: KANALIZACJA DESZCZOWA	
TYTUŁ: PROFIL PODŁUŻNY	
Projektowanie: Mgr inż. Paweł Serafin	Skala: 1:100/500
Wykonanie: Mgr inż. Paweł Serafin	RYS. NR 2.4
OBJEKT: PRZEBUDOWA CIĄGU ULIC POWIATOWYCH: CHYLICZKOWSKA - STAROCHYLICKA - DŁUGA ODC. OD UL. OKRZEJDO UL. SIELSKIEJ	
(dz. nr ew. 106/2, 1/4, 4/2, 48/2, 2/4, 1/9/1, 48, 2, 4/2, 2/5, Piaseczno dz. nr ew. 9, 3/0, 3/9, 4/6, 5/7, 38/2, 4/1, 4/4, 4/2, 8/5, 3/4 Polkowice PGR.)	