1
4+750.000

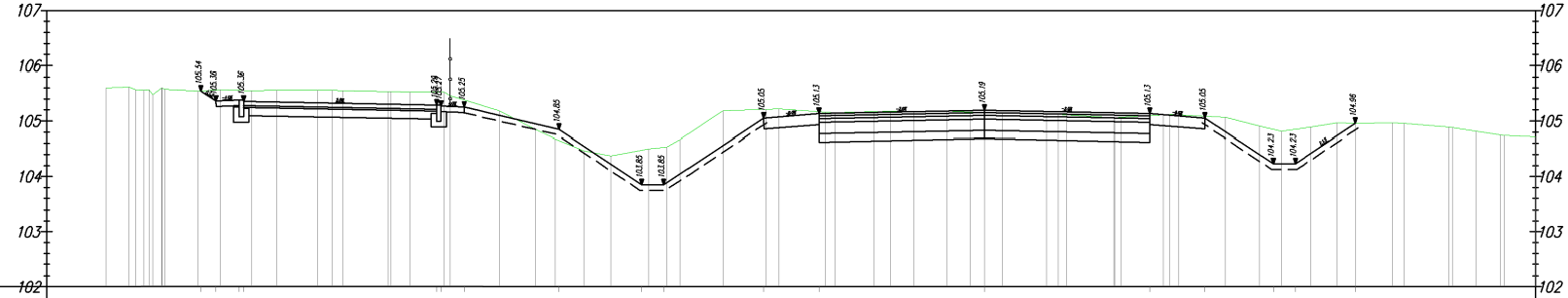
107
106
105
104
103
102
105.54
105.36
105.36
105.29
105.27
105.25
104.85
103.85
103.85
105.05
105.13
105.19
105.13
105.05
104.23
104.23
104.96

Rzędne drogi		105.54	105.36	105.39	105.36	105.29	105.27	105.25	104.85	103.85	103.85	105.05	105.13	105.19	105.13	105.05	104.23	104.23	104.96	
Rzędne terenu		105.54	105.56	105.56	105.56	105.52	105.52	105.38	104.65	104.47	104.53	105.21	105.17	105.16	105.10	105.08	104.85	104.85	104.96	104.71
Odsunięcia od osi	17.00	-14.20	-13.93	-13.51	-13.43	-9.93	-9.85	-9.43	-7.71	-6.21	-5.81	-4.00	-3.00	0.00	3.00	4.00	5.24	5.64	6.73	10.00

2
4+761.727

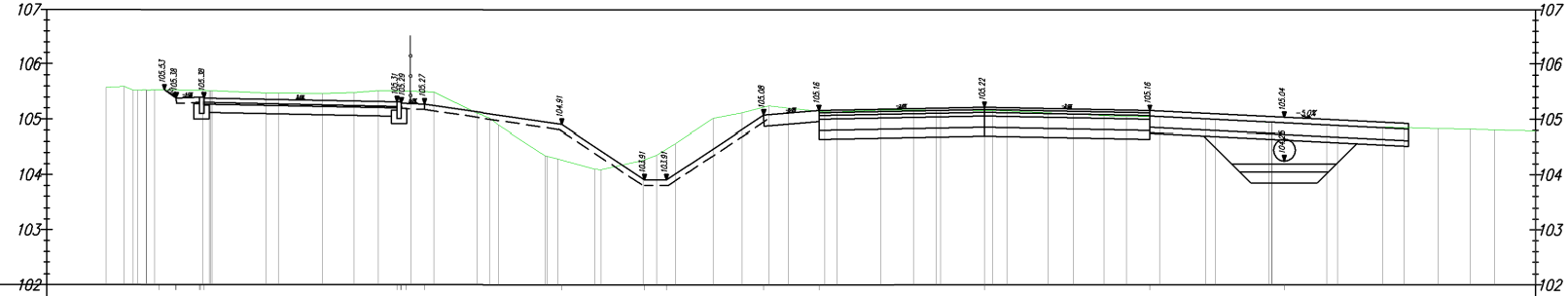
107
106
105
104
103
102
105.53
105.38
105.38
105.31
105.29
105.27
104.91
103.91
103.91
105.08
105.16
105.22
105.16
105.04
-5.0%

Rzędne drogi		105.53	105.38	105.40	105.38	105.31	105.29	105.27	104.91	103.91	103.91	105.08	105.16	105.22	105.16	105.04	
Rzędne terenu		105.53	105.53	105.52	105.52	105.51	105.51	105.50	104.27	104.28	104.47	105.22	105.14	105.16	105.05	104.93	104.79
Odsunięcia od osi	17.00	-14.96	-14.65	-14.23	-14.15	-10.65	-10.57	-10.15	-7.65	-6.15	-5.75	-4.00	-3.00	0.00	3.00	5.44	10.00

3
4+780.000

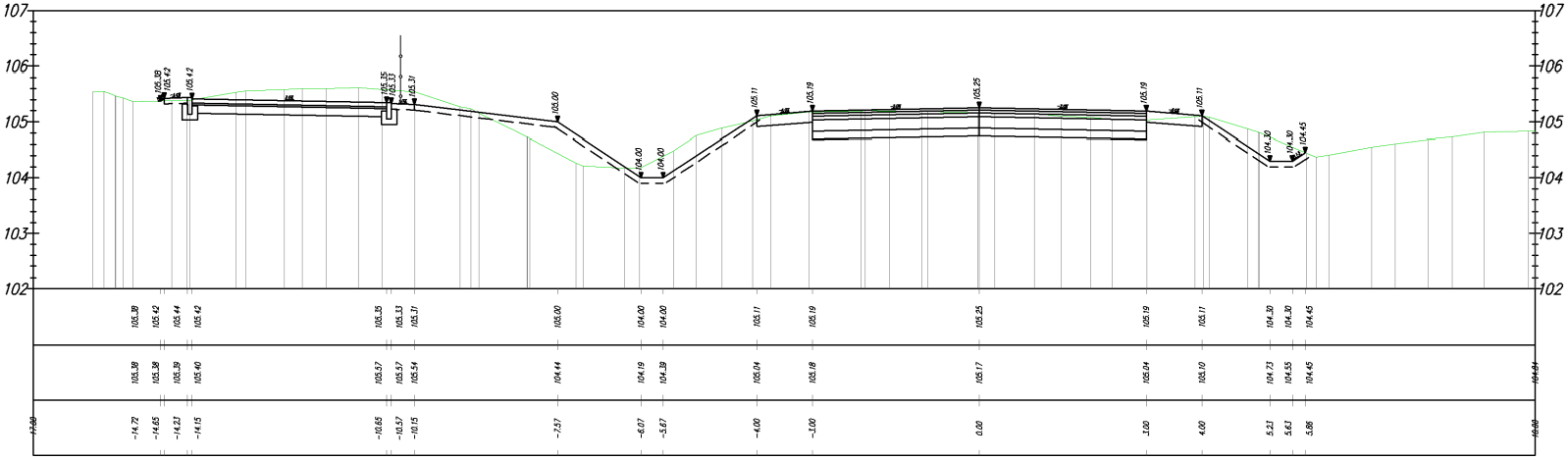

107
106
105
104
103
102
105.38 105.42 105.44 105.42 105.35 105.33 105.31 105.00 104.00 104.00 105.11 105.19 105.25 105.19 105.11 104.30 104.30 104.45
105.38 105.38 105.39 105.40 105.57 105.57 105.54 104.44 104.19 104.39 105.04 105.18 105.17 105.04 105.10 104.73 104.55 104.45 104.84
-17.00 -14.72 -14.65 -14.23 -14.15 -10.65 -10.57 -10.15 -7.57 -6.07 -5.67 -4.00 -3.00 0.00 3.00 4.00 5.23 5.63 5.86 10.00

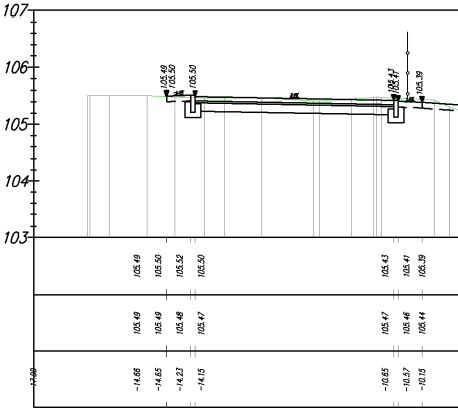

107
106
105
104
103
105.49 105.50 105.52 105.50 105.43 105.41 105.39
105.49 105.49 105.48 105.47 105.47 105.46 105.44
-17.00 -14.66 -14.65 -14.23 -14.15 -10.65 -10.57 -10.15

4
4+799.322

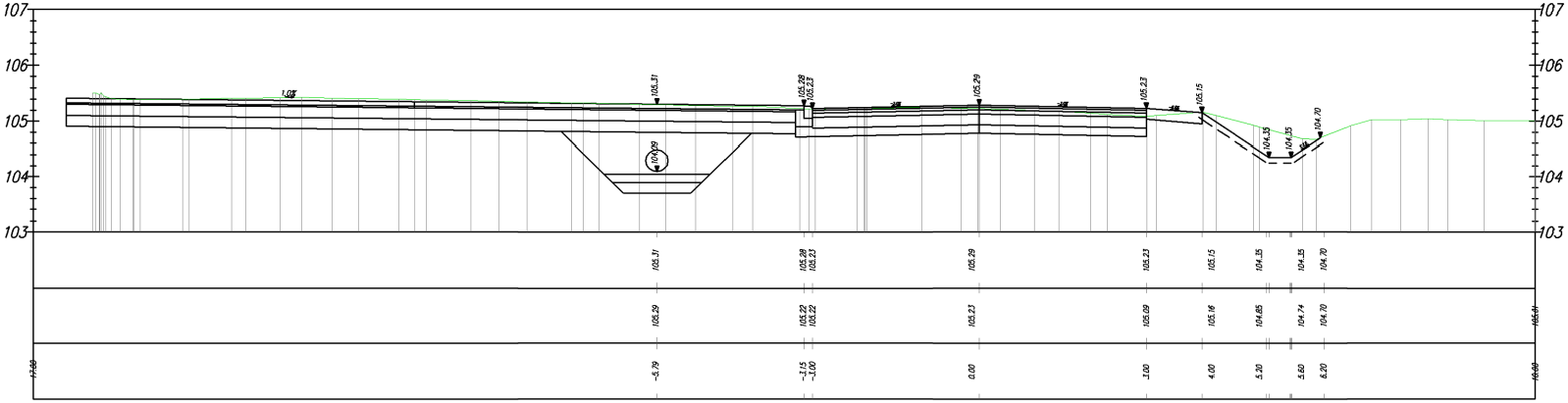

107
106
105
104
103
105.31 105.28 105.23 105.29 105.23 105.15 104.35 104.35 104.70
105.29 105.22 105.22 105.23 105.09 105.16 104.65 104.74 104.70
-17.00 -5.79 -3.15 -3.00 0.00 3.00 4.00 5.20 5.60 6.20 10.00

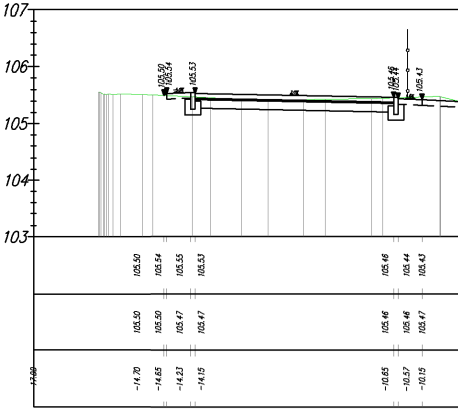

107
106
105
104
103
105.50 105.54 105.55 105.53 105.46 105.44 105.43
105.50 105.50 105.47 105.47 105.46 105.46 105.47
-17.00 -14.70 -14.65 -14.23 -14.15 -10.65 -10.57 -10.15

5

4+820.000

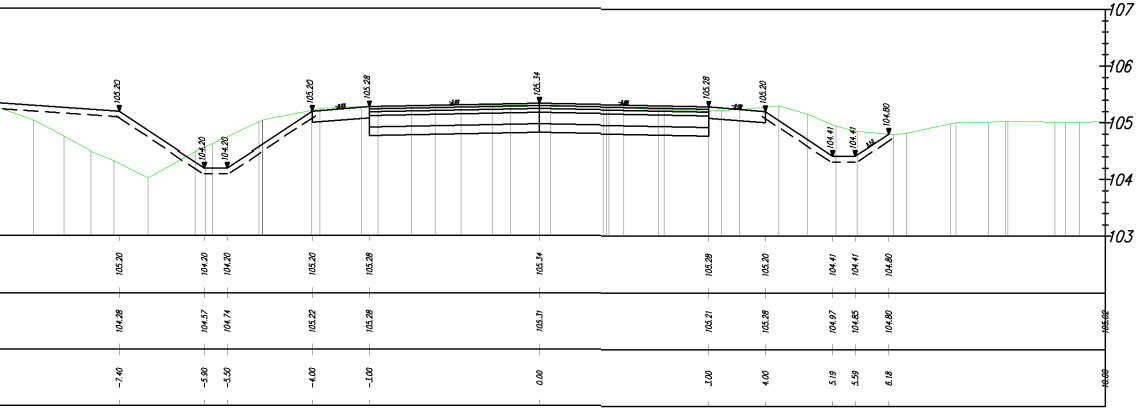
107
106
105
104
103
105.20
104.20
104.20
105.20
105.28
105.34
105.28
105.20
104.41
104.41
104.80
104.28
104.57
104.74
105.22
105.28
105.31
105.21
105.28
104.97
104.85
104.80
105.02
-7.40
-5.90
-5.50
-4.00
-3.00
0.00
3.00
4.00
5.19
5.59
6.18
10.00

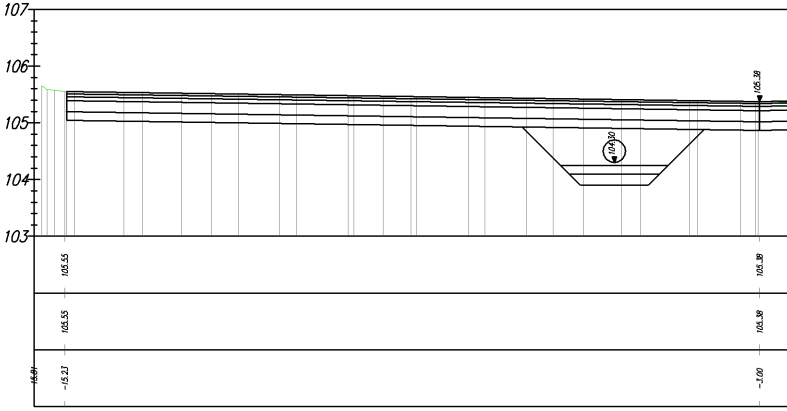
107
106
105
104
103
104.30
105.38
105.55
105.38
105.55
105.38
-15.23
-3.00

6

4+840.000

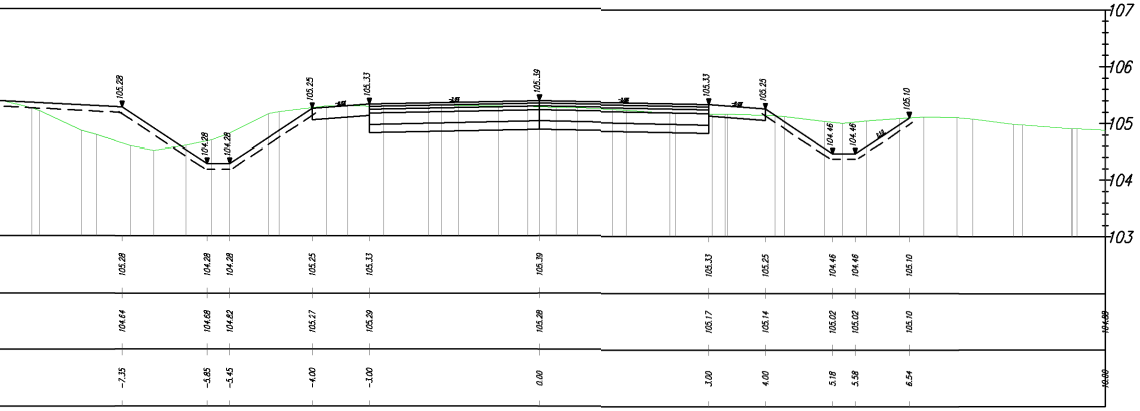
107
106
105
104
103
105.28
104.28
104.28
105.25
105.33
105.39
105.33
105.25
104.46
104.46
105.10
104.64
104.68
104.82
105.27
105.29
105.28
105.17
105.14
105.02
105.02
105.10
104.88
-7.35
-5.85
-5.45
-4.00
-3.00
0.00
3.00
4.00
5.18
5.58
6.54
10.00

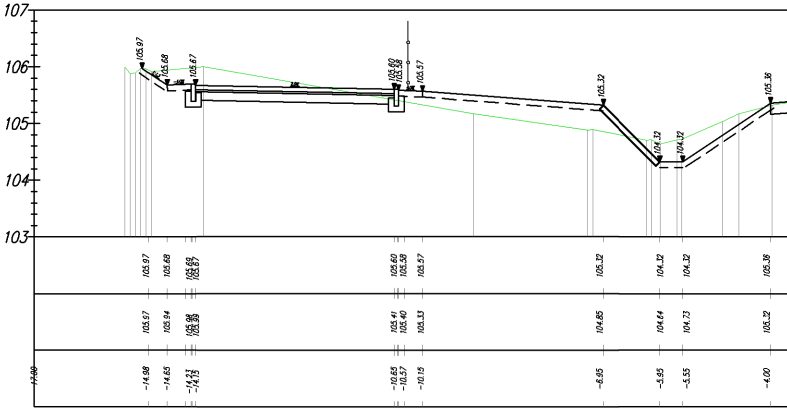
107
106
105
104
103
105.97
105.68
105.67
105.60
105.58
105.57
105.32
104.32
104.32
105.38
105.97
105.94
105.41
105.40
105.33
104.85
104.64
104.73
105.32
-14.98
-14.65
-10.65
-10.57
-10.15
-6.95
-5.95
-5.55
-4.00

7
4+857.213

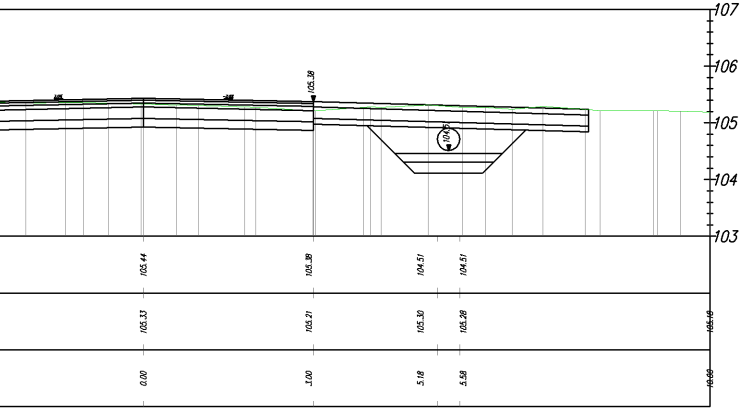

107
106
105
104
103
105.38
105.44
105.38
104.51
104.51
105.33
105.21
105.30
105.28
0.00
3.00
5.18
5.58
10.00

9
4+900.000

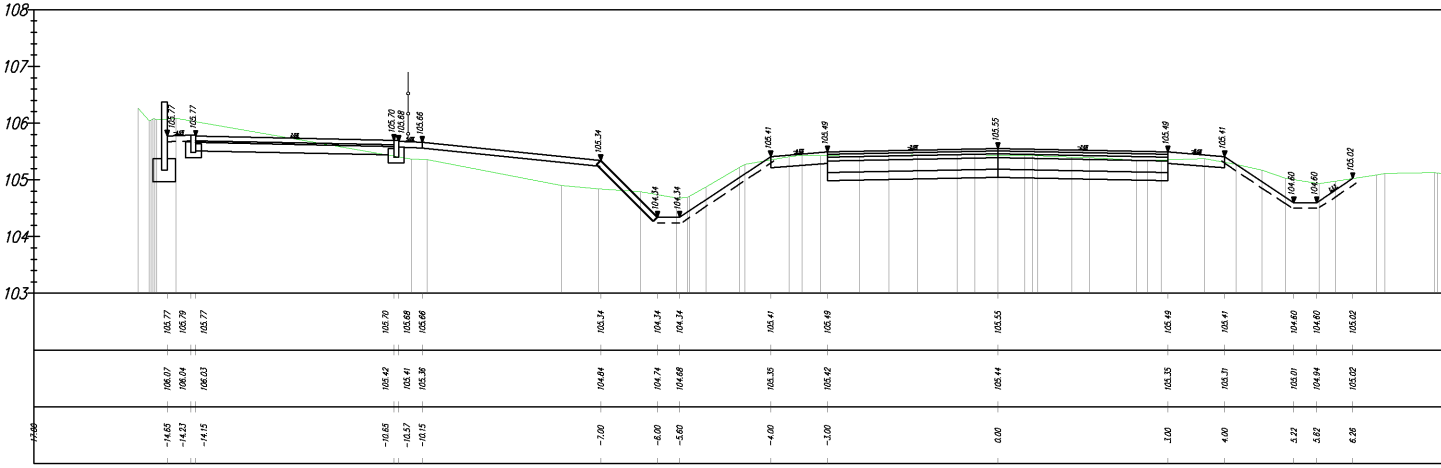

108
107
106
105
104
103
105.77
105.79
105.77
105.70
105.68
105.66
105.34
104.34
104.34
105.41
105.49
105.55
105.49
105.41
104.60
104.60
105.02
106.07
106.04
106.03
105.42
105.41
105.36
104.84
104.74
104.68
105.35
105.42
105.44
105.35
105.31
105.01
104.94
105.02
-17.00
-14.65
-14.23
-14.15
-10.65
-10.57
-10.15
-7.00
-6.00
-5.60
-4.00
-3.00
0.00
3.00
4.00
5.22
5.62
6.26

8
4+880.000

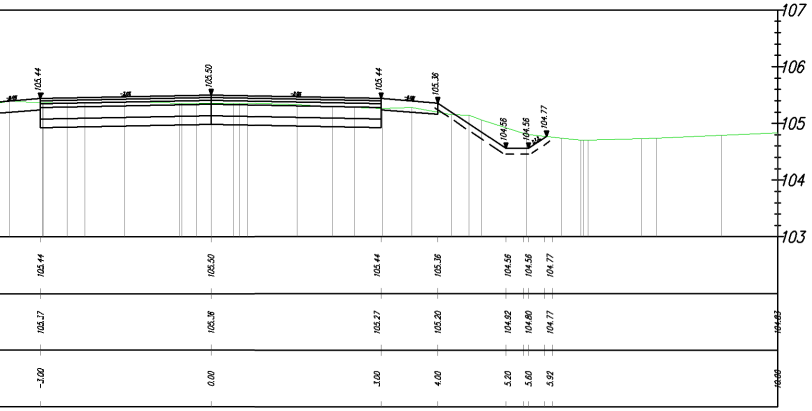

107
106
105
104
103
105.44
105.50
105.44
105.38
104.56
104.56
104.77
105.27
105.38
105.27
105.20
104.92
104.80
104.77
-3.00
0.00
3.00
4.00
5.20
5.60
5.92
10.00

10
4+920.000

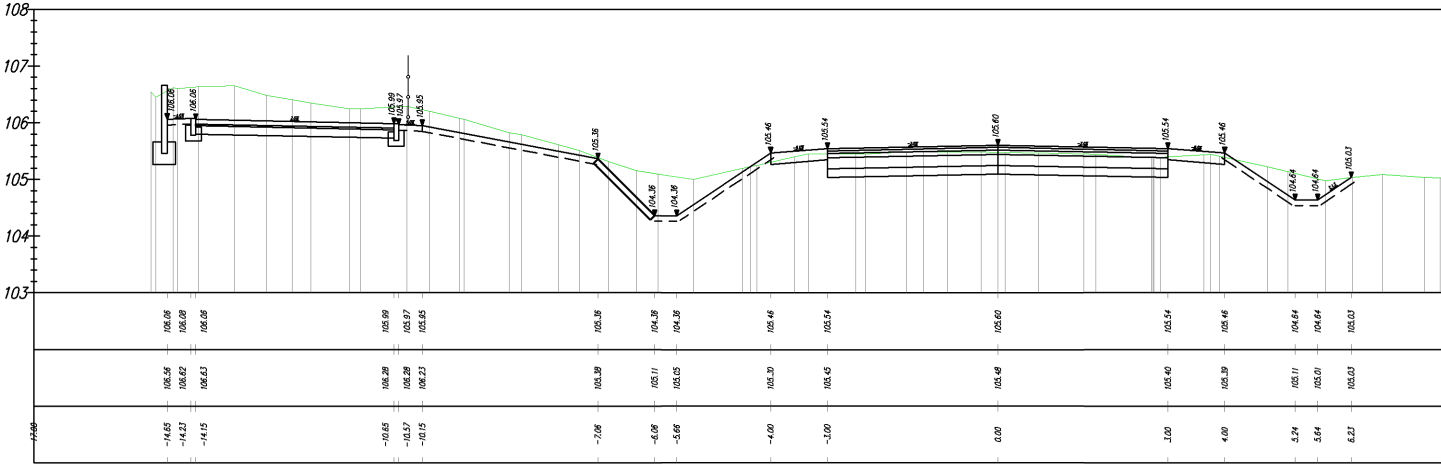

108
107
106
105
104
103
106.06
106.08
106.06
105.99
105.97
105.95
105.36
104.36
104.36
105.46
105.54
105.60
105.54
105.46
104.64
104.64
105.03
106.56
106.62
106.63
106.28
106.28
106.23
105.38
105.11
105.05
105.30
105.45
105.48
105.40
105.39
105.11
105.01
105.03
-17.00
-14.65
-14.23
-14.15
-10.65
-10.57
-10.15
-7.06
-6.06
-5.66
-4.00
-3.00
0.00
3.00
4.00
5.24
5.64
6.23

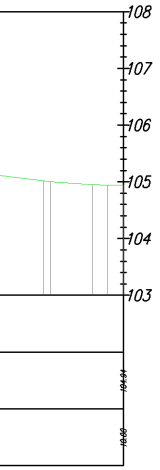
108
107
106
105
104
103
104.94
10.00

LEGENDA:

- ― proj. powierzchnia
- ― istniejący teren
- ▭ proj. umocnienie skarpy płytami ażurowymi
- – – – humusowanie
- proj. palisada z elem. betonowych
- proj. poręcz U-11a

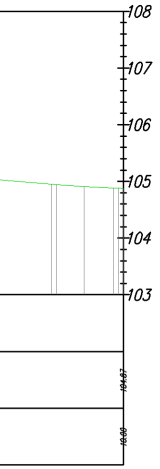
108
107
106
105
104
103
104.87
10.00

FUNKCJA:	NAZWISKO IMIĘ:	NR UPRAWNIEŃ:	PODPIS:
Projektant:	mgr inż. Radosław Mencfel	SLK/4372/POOD/12	
Opracował:	mgr inż. Karina Krupa		
Opracował:	-------------------	---------	
Sprawdził:	---	---	

INWESTOR:
STAROSTWO POWIATOWE
W PIASECZNIE
UL CHYLICZKOWSKA 14
05-500 PIASECZNO

Biuro projektowe:
Drog-Men p.u.h
41-700 RUDA ŚLĄSKA
ul.Szyb Walenty 32

Adres obiektu:	Miejscowość: SOLEC, ŁUBNA	Powiat: PIASECZYŃSKI	Województwo: MAZOWIECKIE

Temat opracowania: PRZEBUDOWA DROGI POWIATOWEJ NR 2811W I NR 2813W KONSTANCIN-JEZIORNA - BANIOCHA - SIERZCHÓW- - CZARNY LAS - KRĘPA, GM. KONSTANCIN-JEZIORNA, GÓRA KALWARIA, PRAŻMÓW

Nazwa rysunku: PRZEKROJE POPRZECZNE PEŁNE - ETAP III

Branża: DROGOWA

Stadium:	Data rys.:	Nr projektu:	Data zakończenia:	Skala:	Nr rys.:
PBW	31.03.2016	Nr 0078/2015		1:100	6.1