31
5+320.000

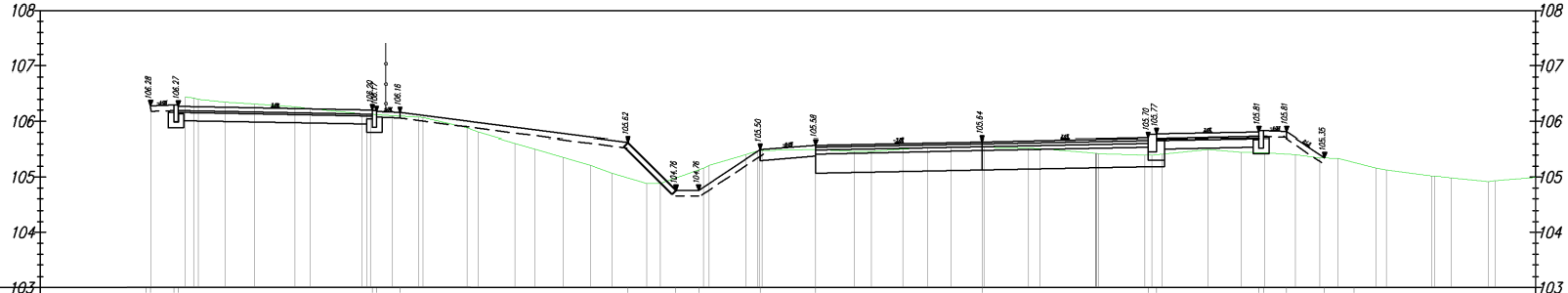
108
107
106
105
104
103
106.28
106.27
106.20
106.17
106.16
105.62
104.76
104.76
105.50
105.58
105.64
105.70
105.77
105.81
105.81
105.35

Rzędne drogi		106.28	106.28	106.29	106.27	106.20	106.17	106.16	105.62	104.76	104.76	105.50	105.58	105.64	105.70	105.77	105.81	105.83	105.81	105.35	104.99	
Rzędne terenu						106.13	106.12	106.09	104.98	104.99	105.13	105.48	105.50	105.54	105.40	105.41	105.44	105.44	105.42	105.35	105.26	104.99
Odsunięcia od osi	17.00	-15.09	-15.01	-14.59	-14.51	-11.01	-10.93	-10.51	-6.38	-5.52	-5.12	-4.00	-3.00	0.00	3.00	3.15	5.00	5.08	5.50	6.19	6.73	10.00

32
5+340.000

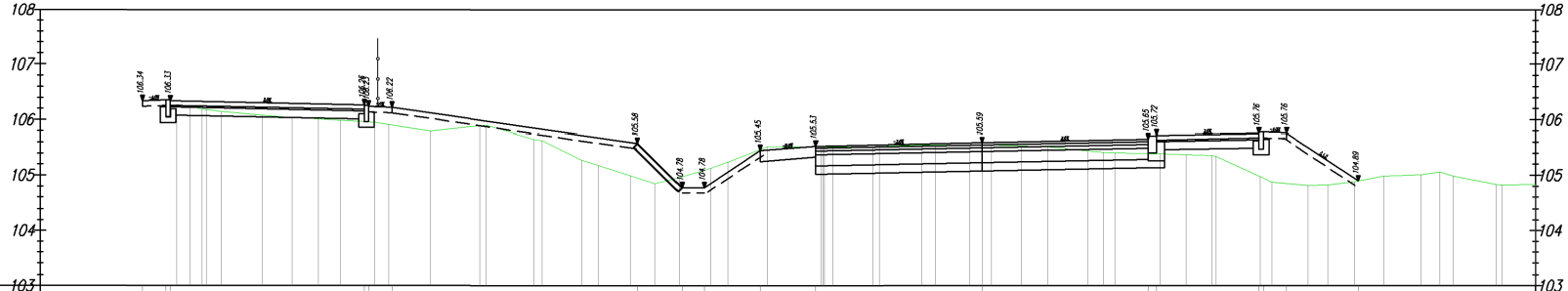
108
107
106
105
104
103
106.34
106.33
106.26
106.23
106.22
105.58
104.78
104.78
105.45
105.53
105.59
105.65
105.72
105.76
105.76
104.89

Rzędne drogi		106.34	106.35	106.33	106.26	106.23	106.22	105.58	104.78	104.78	105.45	105.53	105.59	105.65	105.72	105.76	105.78	105.76	104.89	
Rzędne terenu					105.96	105.95	105.90	104.55	104.57	105.09	105.47	105.52	105.55	105.39	105.39	104.98	104.94	104.85	104.89	104.83
Odsunięcia od osi	17.00	-15.15	-14.73	-14.65	-11.15	-11.07	-10.65	-6.21	-5.41	-5.01	-4.00	-3.00	0.00	3.00	3.15	5.00	5.08	5.50	6.80	10.00

33
5+360.000

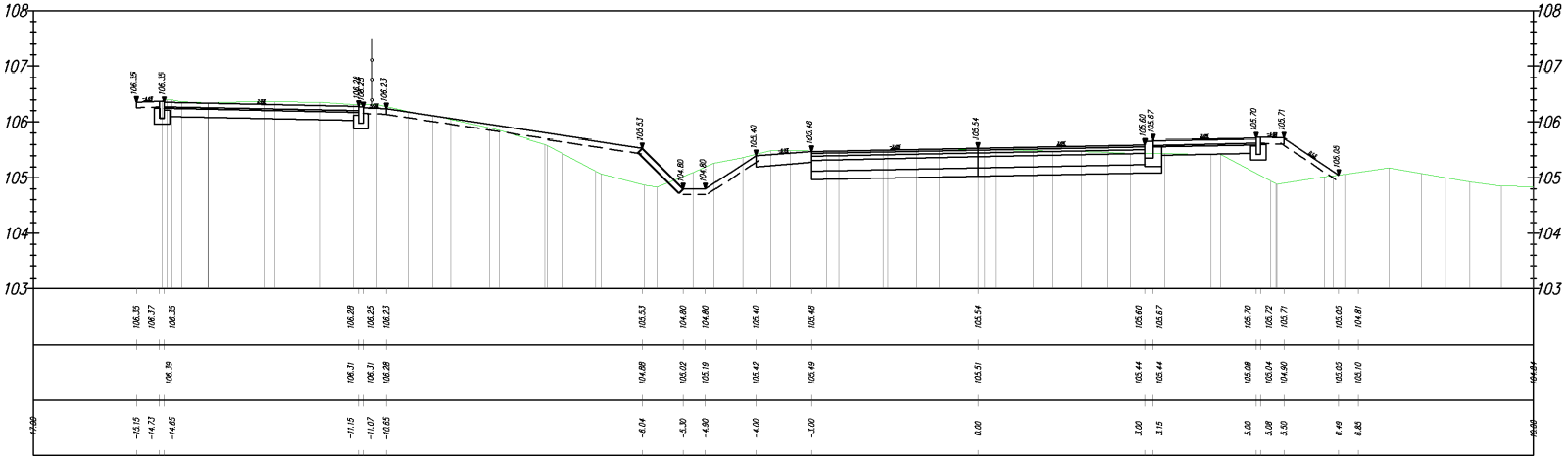
108
107
106
105
104
103
106.35
106.37
106.35
106.28
106.25
106.23
105.53
104.80
104.80
105.40
105.48
105.54
105.60
105.67
105.70
105.72
105.71
105.05
104.81
106.39
106.31
106.31
106.28
104.88
105.02
105.19
105.42
105.49
105.51
105.44
105.44
105.08
105.04
104.90
105.05
105.10
104.94
17.00
-15.15
-14.73
-14.65
-11.15
-11.07
-10.65
-6.04
-5.30
-4.90
-4.00
-3.00
0.00
3.00
3.15
5.00
5.08
5.50
6.49
6.85
16.00

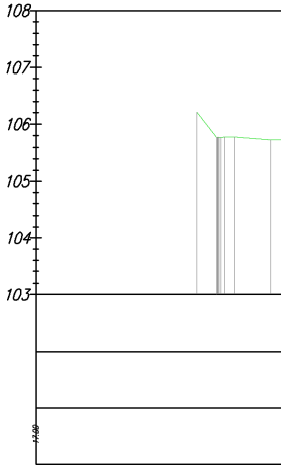
108
107
106
105
104
103
17.00

34
5+384.949

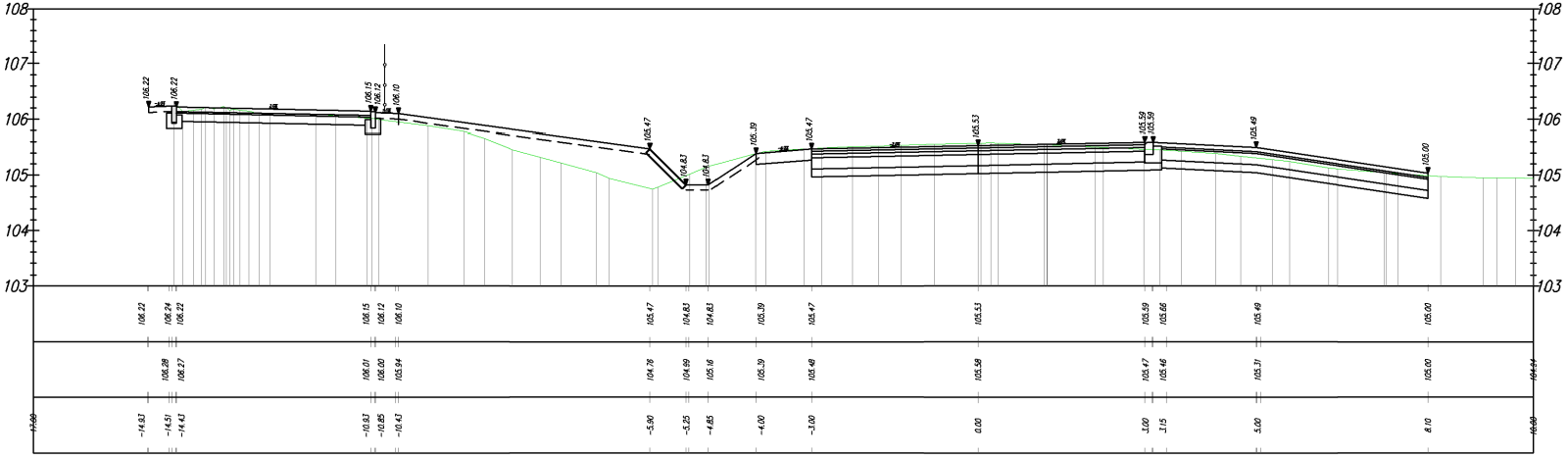
108
107
106
105
104
103
106.22
106.24
106.22
106.15
106.12
106.10
105.47
104.83
104.83
105.39
105.47
105.53
105.59
105.66
105.49
105.00
106.28
106.27
106.01
106.00
105.94
104.76
104.99
105.16
105.39
105.48
105.58
105.47
105.46
105.31
105.00
104.94
17.00
-14.93
-14.51
-14.43
-10.93
-10.85
-10.43
-5.90
-5.25
-4.85
-4.00
-3.00
0.00
3.00
3.15
5.00
8.10
16.00

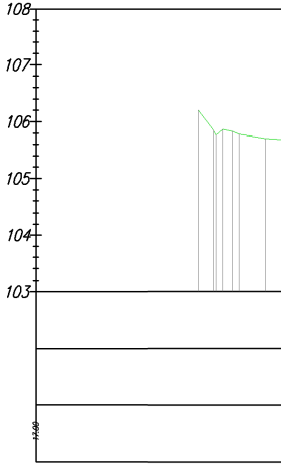
108
107
106
105
104
103
17.00

35
5+417.283

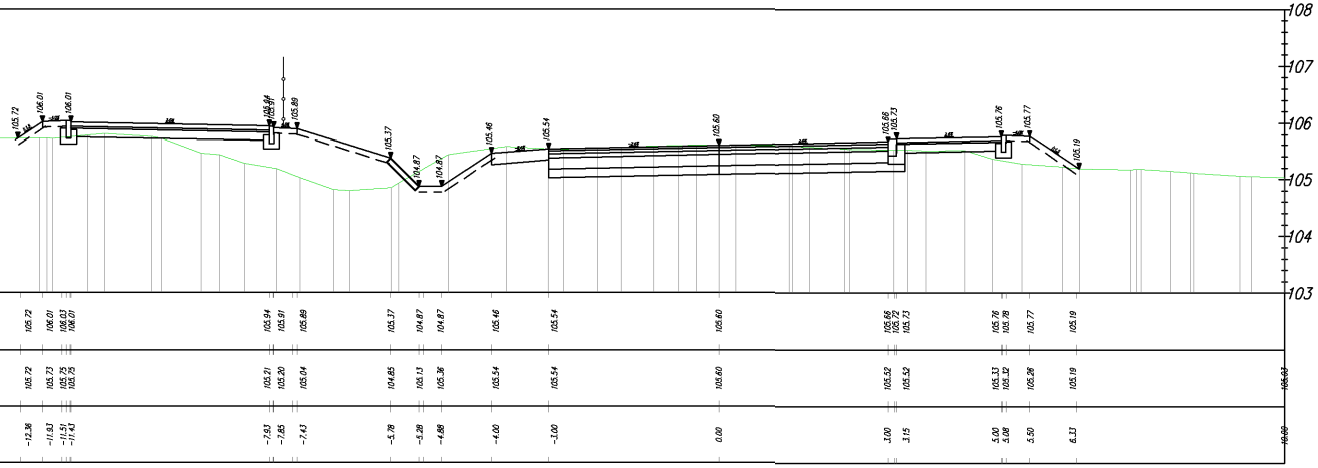
108
107
106
105
104
103
105.72 106.01 106.03 106.01 105.94 105.91 105.89 105.37 104.87 104.87 105.46 105.54 105.60 105.66 105.72 105.73 105.76 105.78 105.77 105.19
105.72 105.73 105.75 105.75 105.21 105.20 105.04 104.85 105.13 105.36 105.54 105.54 105.60 105.52 105.52 105.33 105.32 105.26 105.19 105.03
-12.36 -11.93 -11.51 -11.43 -7.93 -7.85 -7.43 -5.78 -5.28 -4.88 -4.00 -3.00 0.00 3.00 3.15 5.00 5.08 5.50 6.33 10.00

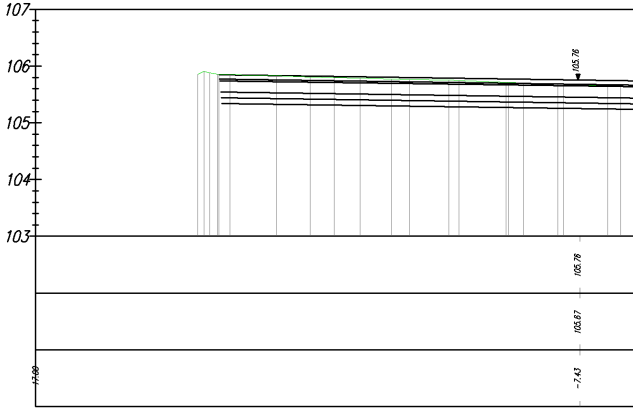
107
106
105
104
103
105.78
105.78
105.67
17.00
-7.43

36
5+420.140

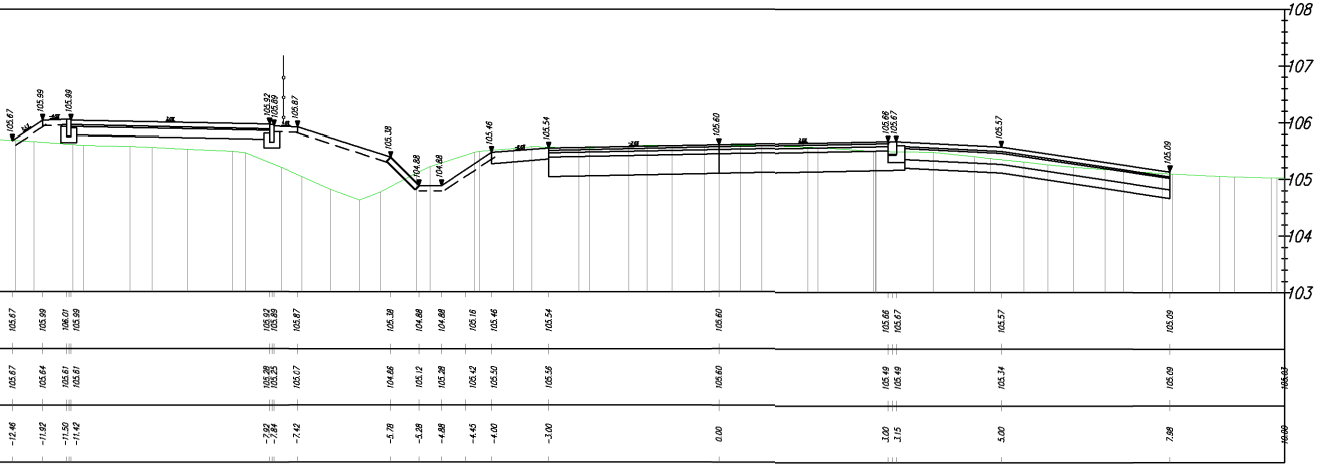
108
107
106
105
104
103
105.67 105.99 106.01 105.99 105.92 105.89 105.87 105.38 104.88 104.88 105.16 105.46 105.54 105.60 105.66 105.67 105.57 105.09
105.67 105.64 105.61 105.61 105.28 105.25 105.07 104.86 105.12 105.28 105.42 105.50 105.56 105.60 105.49 105.49 105.34 105.09 105.03
-12.46 -11.92 -11.50 -11.42 -7.92 -7.84 -7.42 -5.78 -5.28 -4.88 -4.45 -4.00 -3.00 0.00 3.00 3.15 5.00 7.98 10.00

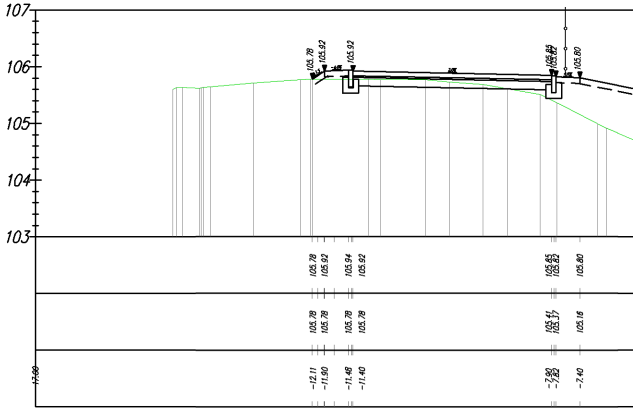
107
106
105
104
103
105.78 105.92 105.92 105.85 105.82 105.80
105.78 105.92 105.94 105.92 105.85 105.82 105.80
105.78 105.78 105.78 105.78 105.41 105.37 105.16
17.00
-12.11 -11.90 -11.48 -11.40 -7.90 -7.82 -7.40

37
5+437.100

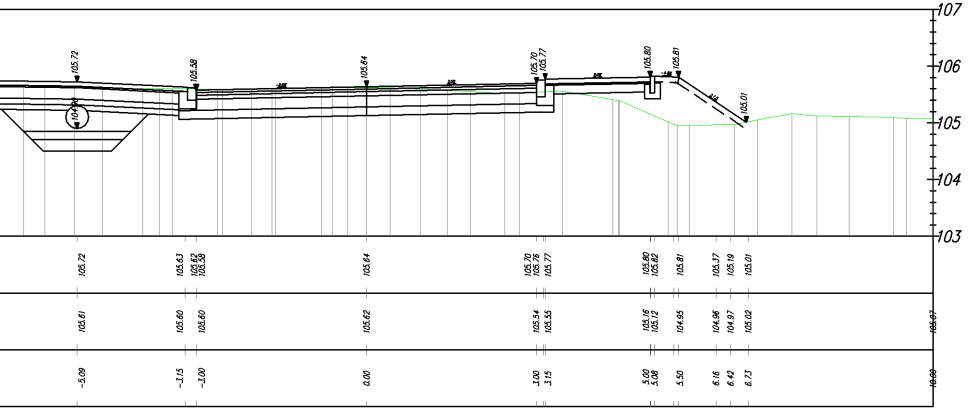
107
106
105
104
103

38
5+460.000

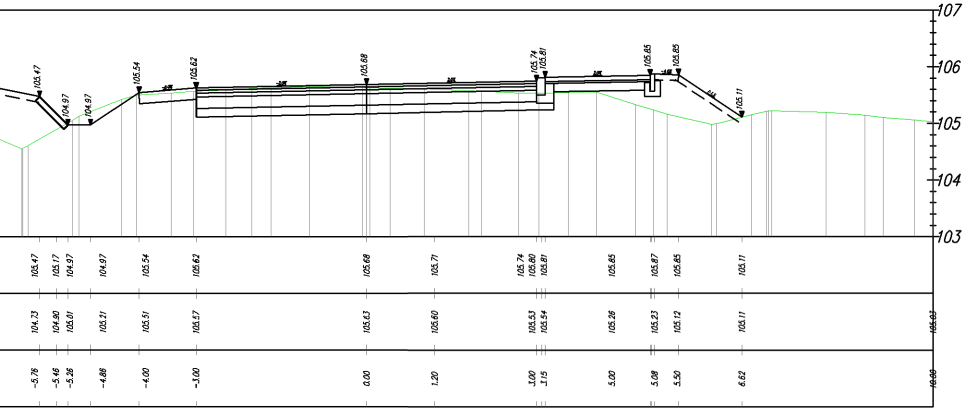
107
106
105
104
103

39
5+480.000

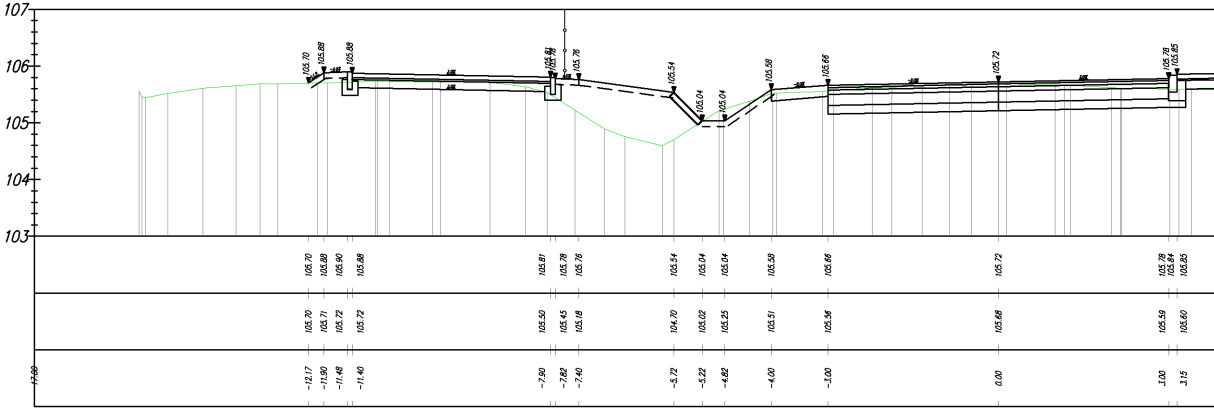
107
106
105
104
103

40
5+500.323

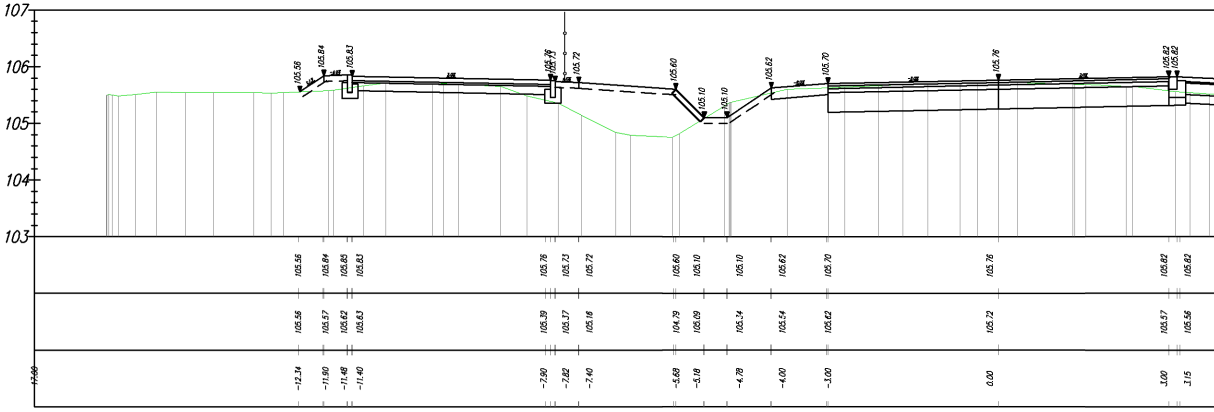
107
106
105
104
103

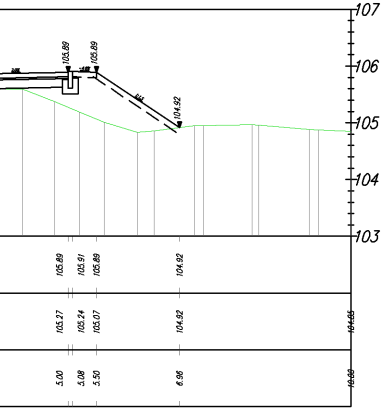
107
106
105
104
103
105.89
105.89
104.92
105.89
105.91
105.89
104.92
105.27
105.24
105.07
104.92
104.85
5.00
5.08
5.50
6.96
10.00

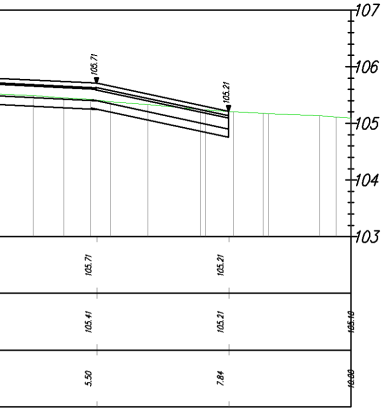
107
106
105
104
103
105.71
105.21
105.71
105.21
105.41
105.21
105.10
5.50
7.84
10.00

LEGENDA:

— *–proj. powierzchnia*

— *–istniejący teren*

▭ *–proj. umocnienie skarpy płytami ażurowymi*

– – – *–humusowanie*

–proj. palisada z elem. betonowych

–proj. poręcz U–11a

FUNKCJA:	*NAZWISKO IMIĘ:*	*NR UPRAWNIEŃ:*	*PODPIS:*
Projektant:	mgr inż. Radosław Mencfel	SLK/4372/POOD/12	
Opracował:	mgr inż. Karina Krupa		
Opracował:	-------------------	---------	
Sprawdził:	---	---	

INWESTOR:
STAROSTWO POWIATOWE
W PIASECZNIE
UL CHYLICZKOWSKA 14
05-500 PIASECZNO

Biuro projektowe:
Drog-Men
p.u.h
41-700 RUDA ŚLĄSKA
ul.Szyb Walenty 32

Adres obiektu:	*Miejscowość:* SOLEC, ŁUBNA	*Powiat:* PIASECZYŃSKI	*Województwo:* MAZOWIECKIE

Temat opracowania: PRZEBUDOWA DROGI POWIATOWEJ NR 2811W I NR 2813W KONSTANCIN-JEZIORNA - BANIOCHA - SIERZCHÓW- - CZARNY LAS - KRĘPA, GM. KONSTANCIN-JEZIORNA, GÓRA KALWARIA, PRAŻMÓW

Nazwa rysunku: PRZEKROJE POPRZECZNE PEŁNE - ETAP III

Branża: DROGOWA

Stadium:	*Data rys.:*	*Nr projektu:*	*Data zakończenia:*	*Skala:*	*Nr rys.:*
PBW	31.03.2016	Nr 0078/2015		1:100	6.4